









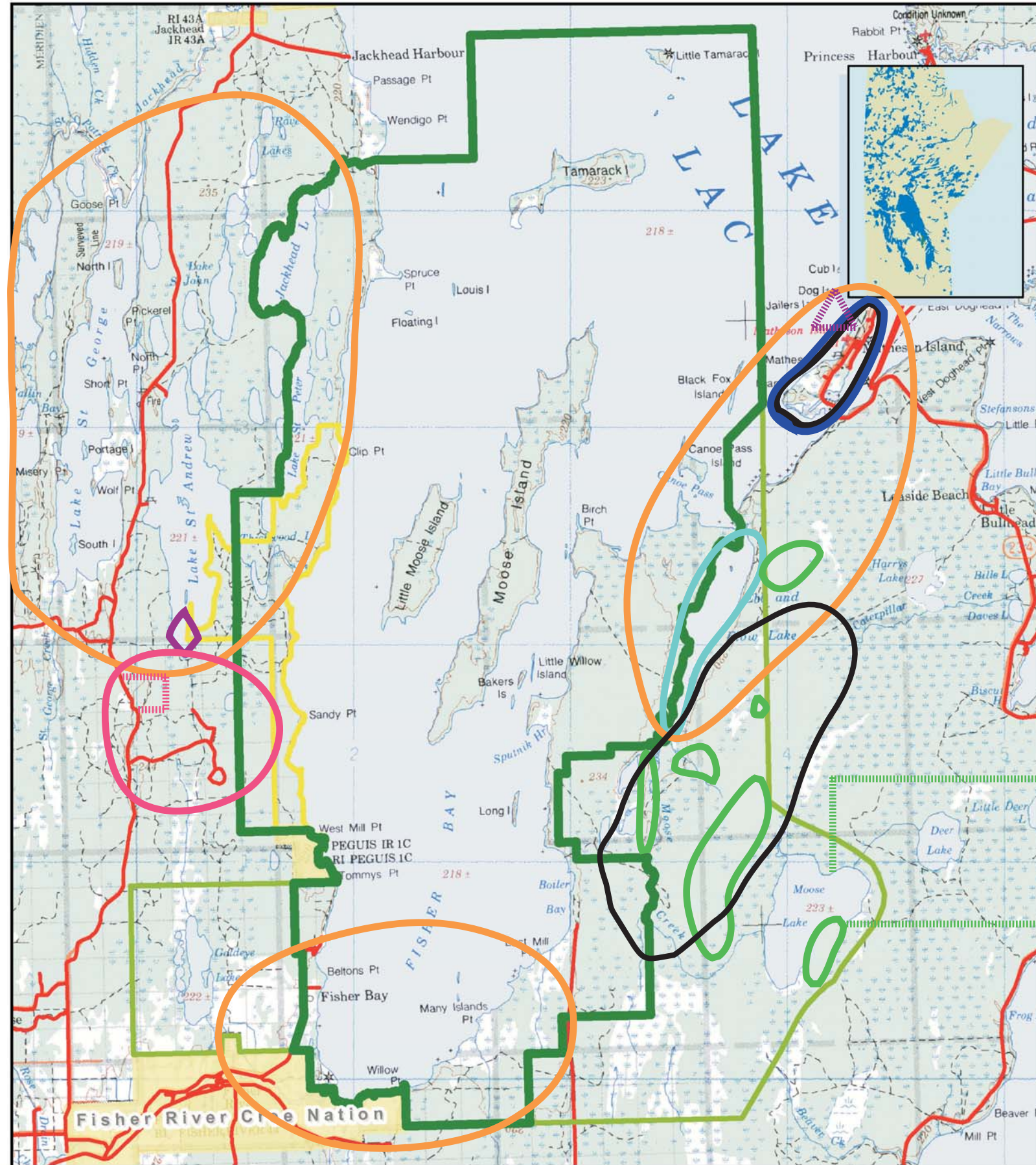


• Ochiwasahow Park Reserve •

Appendix L Areas of Ecological Significance

-  Old Growth Forest Area
-  Lake St. George Ecological Reserve
-  Bat Cave Area - potentially snake dens
-  Ebb and Flow Lake - potentially Lake Sturgeon habitat
-  Moose Habitat
-  Matheson Island
-  Waterfowl Staging Areas
-  Gull Colony
-  Double-Crested Cormorant Colony
-  Area of Rare Plant Occurrences



Proposed Additions to the Fisher Bay Park Reserve Boundary as Produced by the Band Council of Fisher River Cree Nation

Present Fisher Bay Park Reserve Boundary as Produced by the Government Of Manitoba

Peguis First Nation Potential Treaty Land Entitlement Selection



Map Base: 1:250,000 Hecla Sheet 062P, 1976. Natural Resources Canada
Data Sources: MLI, GeoGratis, NTDB